






© 2023 rpsgroup.com

Legend

-  Onshore substation buffer 5 km
-  Onshore substation
-  Application boundary
-  Viewpoint
-  Zone of Theoretical Visibility based on 27 m maximum height structural pylons

NOTE
The ZTV is based on bare-earth 25 m DTM mapping and does not include for vegetation, buildings or other structural features which might screen the view



Elmwood House, 74 Boucher Road,
BELFAST, BT12 6RZ
T: 028 9066 7914

Client:



Project: **ORIEL WIND FARM PROJECT**

Title: **Substation 5 km ZTV with Viewpoints**

Fig No: **27.4**

Status: **Final** Date: **March 2024**

Drawn: **PM** Ckd: **SA**



IRENET 95
1:40,000 - Scale @ A3
RPS Project Number NI 2124

Ordnance Survey Ireland Licence No. EN 0005020
© Ordnance Survey Ireland/Government of Ireland

© 2023 rpsgroup.com